



Rain water harvesting





 GPS Map Camera



Nagaon Bari, Maharashtra, India

XQ8P+WH, Nagaon Bari, Maharashtra

424005, India


Lat 20.967725°

Long 74.786173°

17/12/22 12:36 PM GMT +05:30



GPS Map Camera



Nagaon Bari, Maharashtra, India
XQ8P+WH, Nagaon Bari, Maharashtra 424005,
India
Lat 20.967475°
Long 74.786584°
17/12/22 12:15 PM GMT +05:30

Borewell /Open well recharge



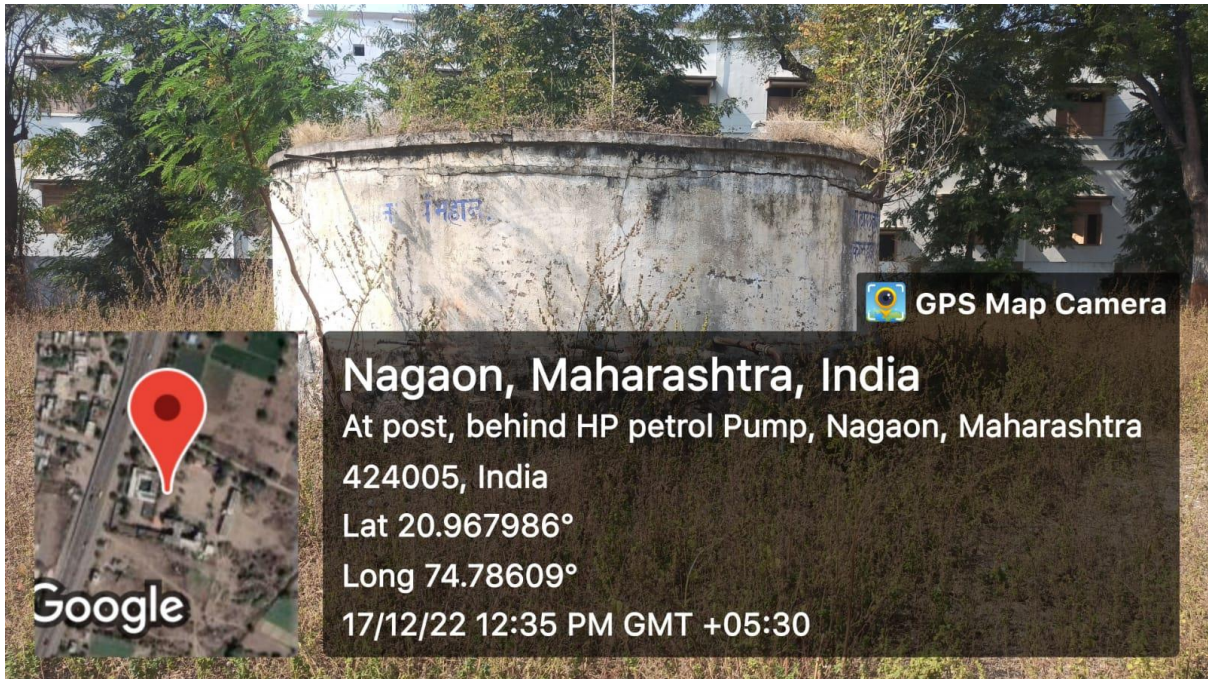
Nagaon Bari, Maharashtra, India

XQ8P+WH, Nagaon Bari, Maharashtra 424005, India

Lat 20.967725°

Long 74.786173°

17/12/22 12:36 PM GMT +05:30



Nagaon, Maharashtra, India

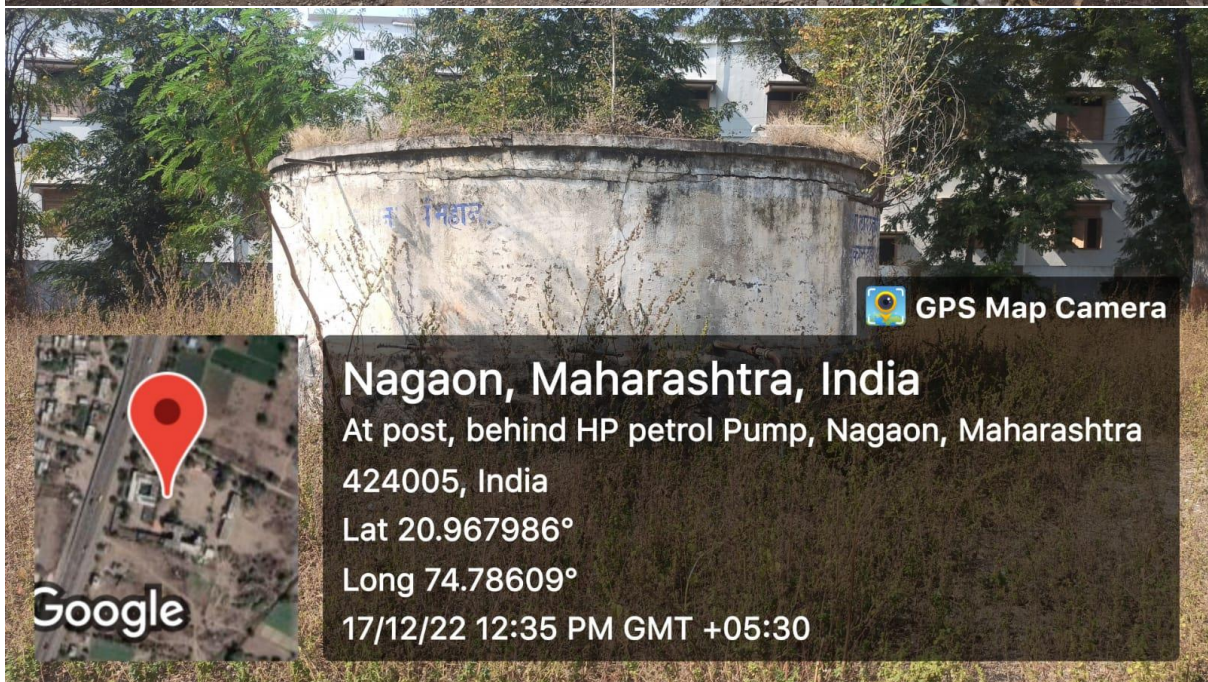
At post, behind HP petrol Pump, Nagaon, Maharashtra
424005, India

Lat 20.967986°


Long 74.78609°


17/12/22 12:35 PM GMT +05:30

Construction of tanks and bunds





 GPS Map Camera



Nagaon, Maharashtra, India


At post, behind HP petrol Pump, Nagaon,
Maharashtra 424005, India

Lat 20.967986°

Long 74.78609°

17/12/22 12:35 PM GMT +05:30



 GPS Map Camera



Nagaon Bari, Maharashtra, India

XQ8P+WH, Nagaon Bari, Maharashtra


424005, India

Lat 20.967677°

Long 74.786235°

17/12/22 12:37 PM GMT +05:30



 GPS Map Camera



Nagaon Bari, Maharashtra, India

XQ8P+WH, Nagaon Bari, Maharashtra


424005, India

Lat 20.967725°

Long 74.786173°

17/12/22 12:36 PM GMT +05:30



 GPS Map Camera



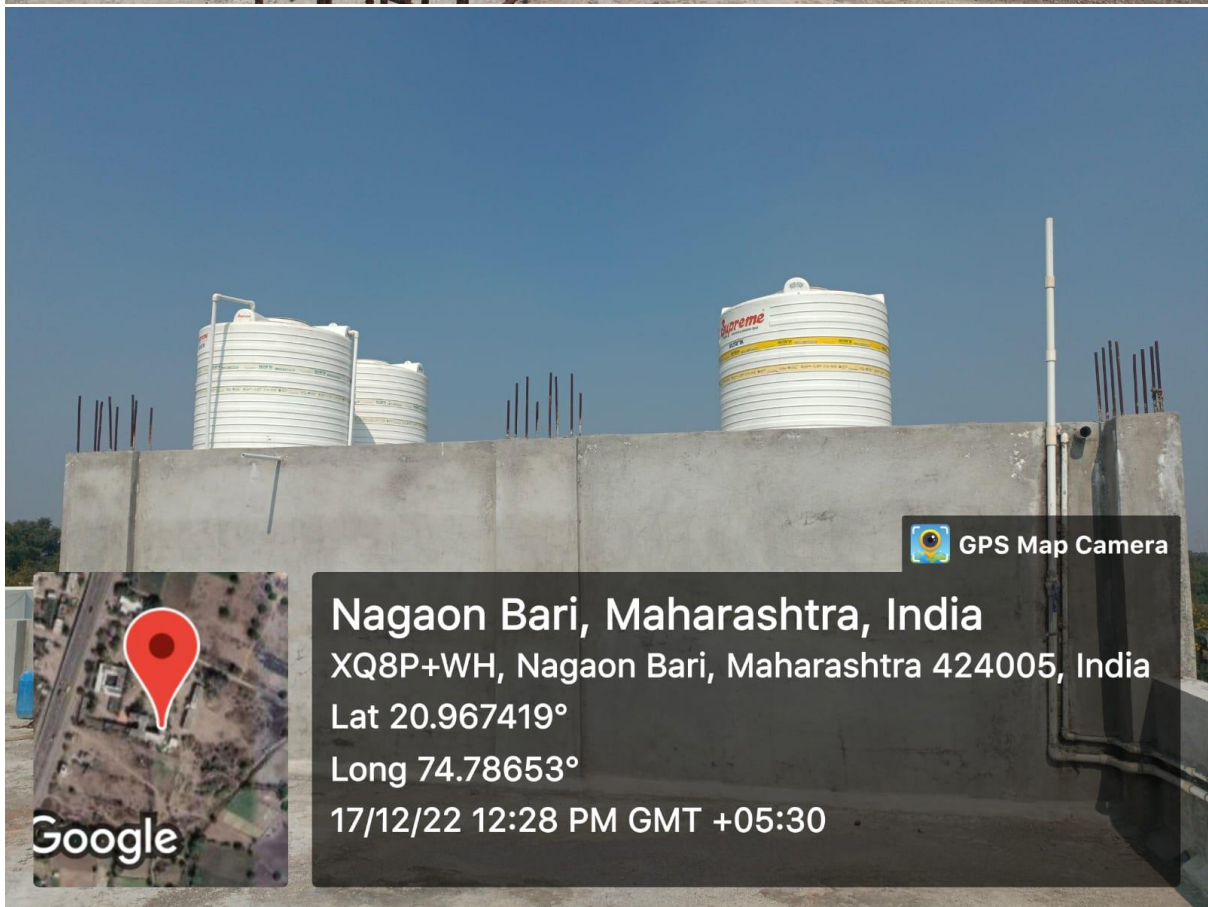
Nagaon Bari, Maharashtra, India

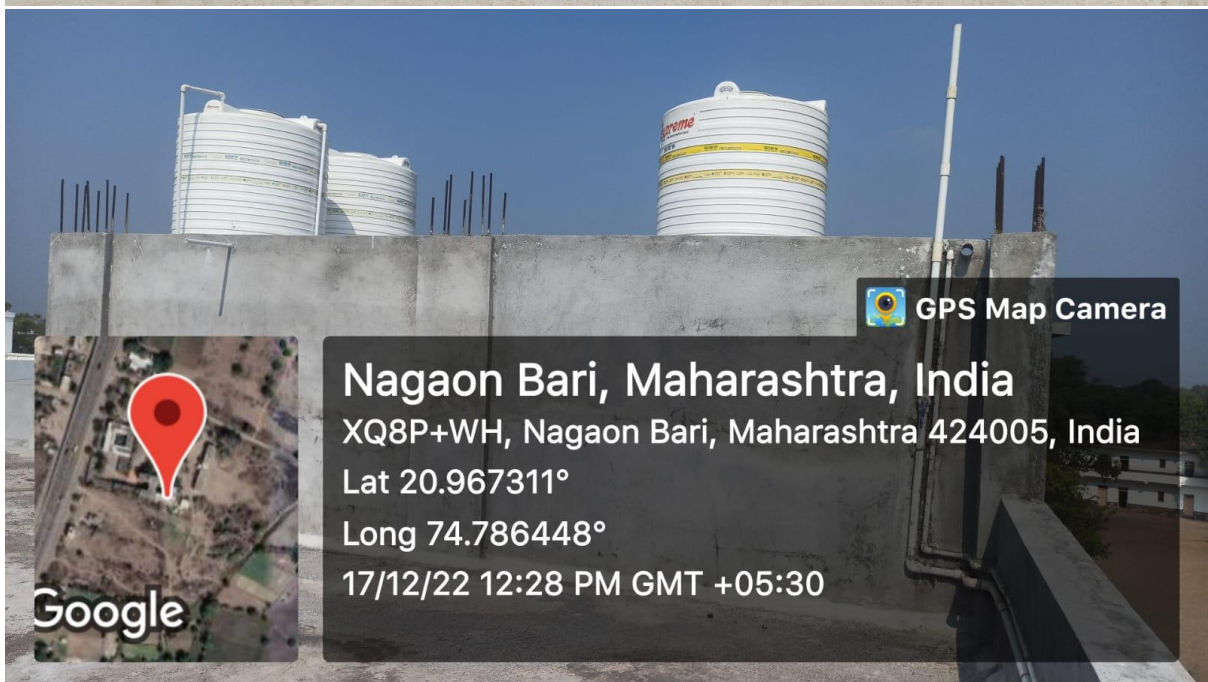
XQ8P+WH, Nagaon Bari, Maharashtra 424005,
India

Lat 20.967475°

Long 74.786584°

17/12/22 12:15 PM GMT +05:30





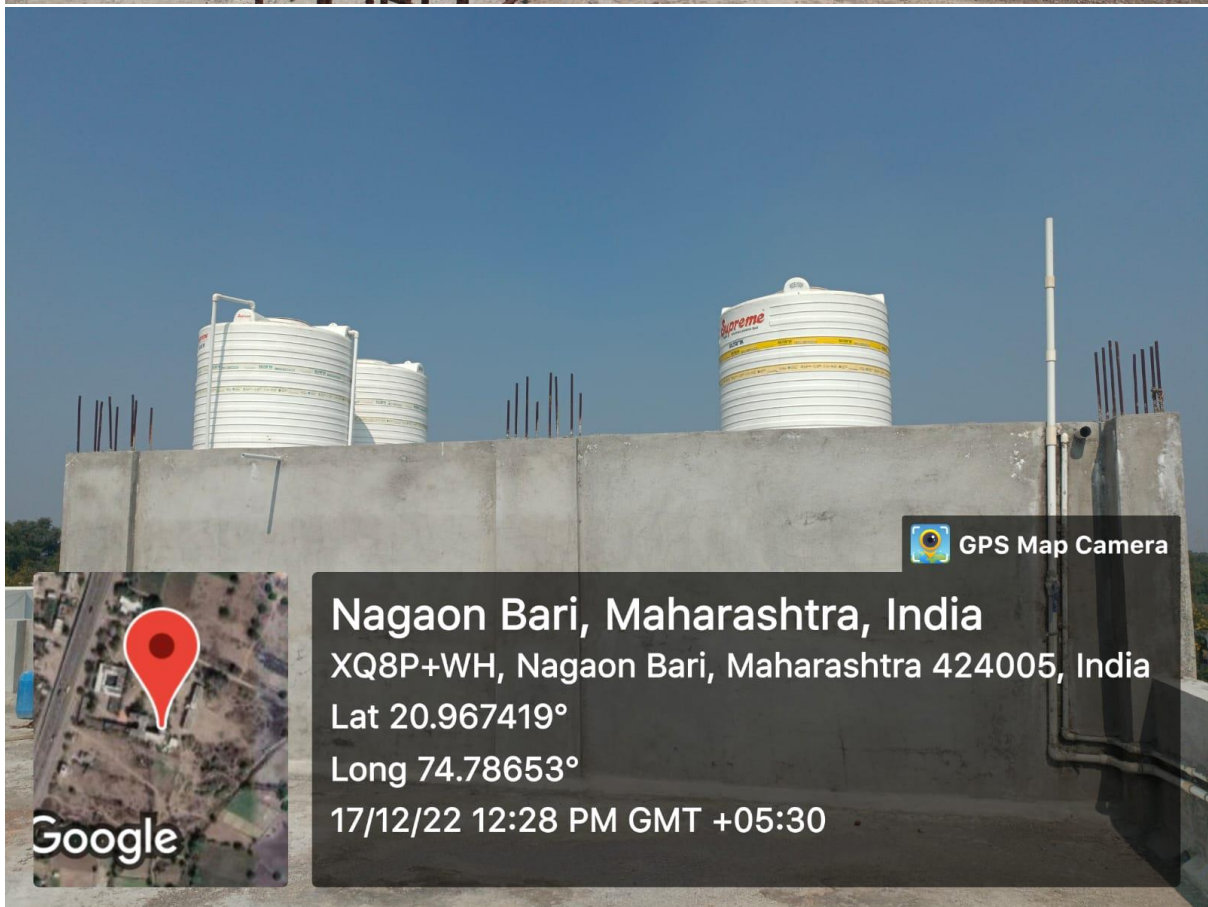
Maintenance of water bodies and distribution system in the campus



GPS Map Camera

Nagaon Bari, Maharashtra, India
XQ8P+WH, Nagaon Bari, Maharashtra 424005, India
Lat 20.967391°
Long 74.786465°
17/12/22 12:27 PM GMT +05:30

Google





GPS Map Camera

Nagaon Bari, Maharashtra, India
XQ8P+WH, Nagaon Bari, Maharashtra 424005, India
Lat 20.967419°
Long 74.78653°
17/12/22 12:28 PM GMT +05:30

Google



 GPS Map Camera



Nagaon Bari, Maharashtra, India
XQ8P+WH, Nagaon Bari, Maharashtra 424005,
India
Lat 20.967304°
Long 74.786497°
17/12/22 12:28 PM GMT +05:30



GPS Map Camera


Nagaon Bari, Maharashtra, India

XQ8P+WH, Nagaon Bari, Maharashtra 424005, India

Lat 20.967531°

Long 74.786219°


17/12/22 12:29 PM GMT +05:30



Google



GPS Map Camera



Nagaon Bari, Maharashtra, India

Nagaon Bari, Maharashtra, India

Lat 20.963607°

Long 74.788294°

Google

17/12/22 12:25 PM GMT +05:30



GPS Map Camera



Nagaon Bari, Maharashtra, India

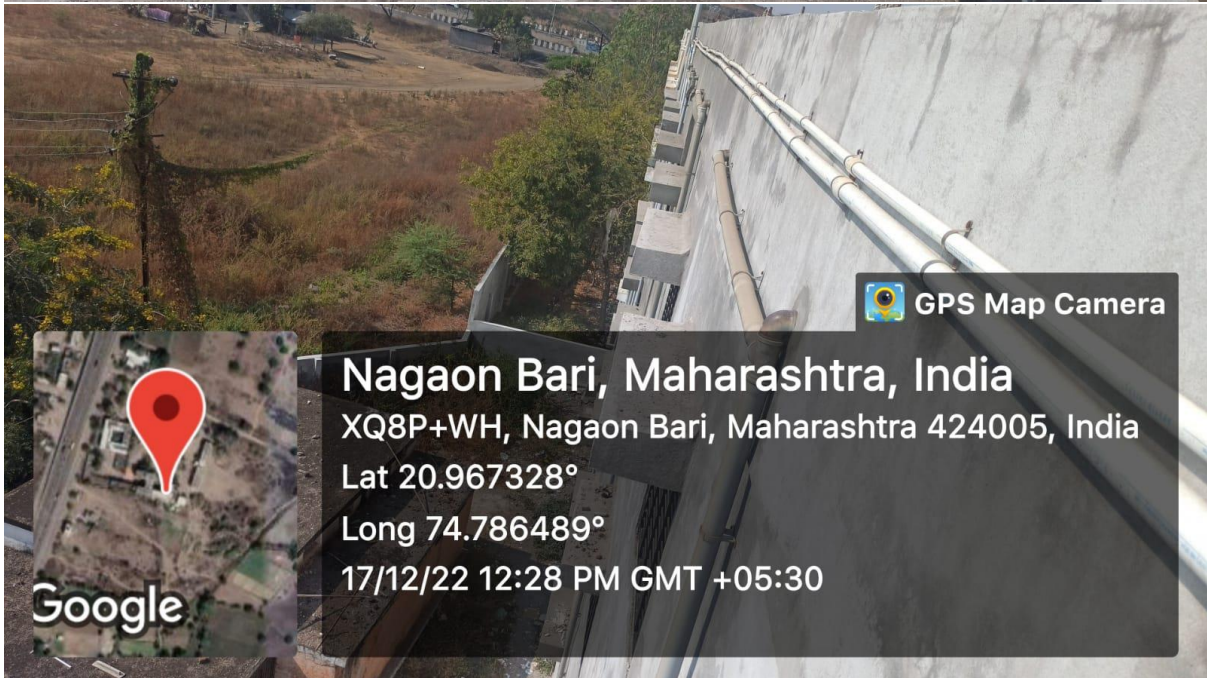
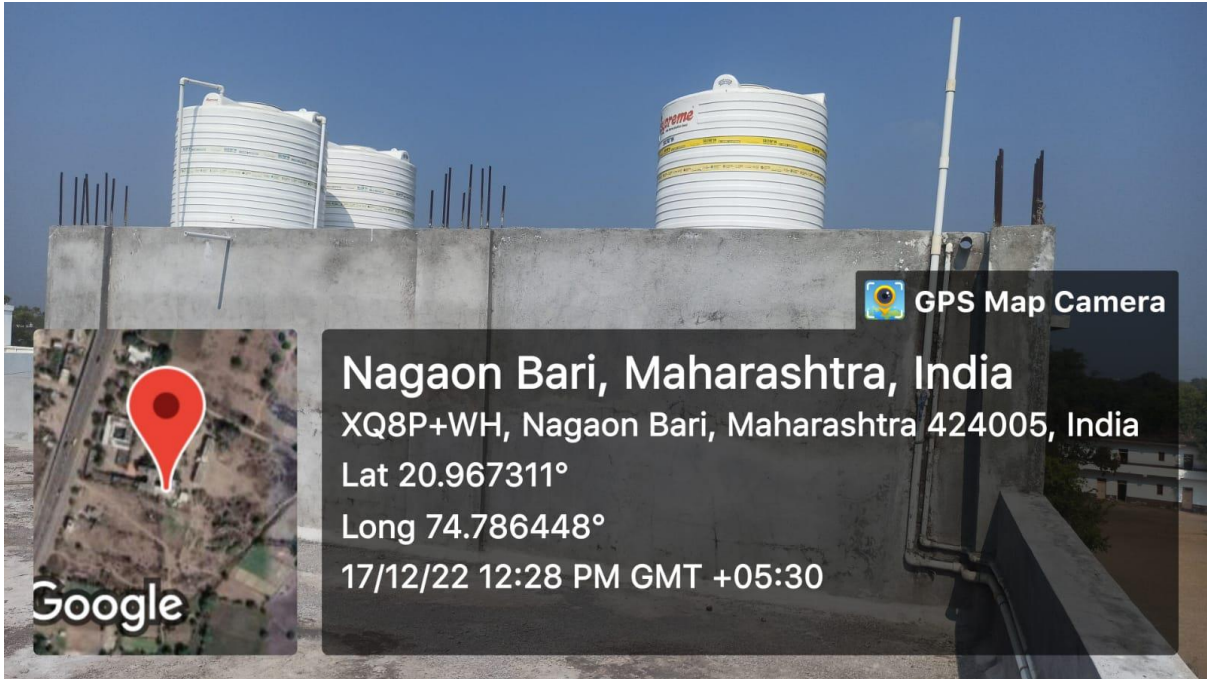
XQ8P+WH, Nagaon Bari, Maharashtra


424005, India

Lat 20.967515°

Long 74.786123°

17/12/22 12:25 PM GMT +05:30






 GPS Map Camera



Nagaon Bari, Maharashtra, India
XQ8P+WH, Nagaon Bari, Maharashtra
424005, India
Lat 20.967303°
Long 74.786497°
17/12/22 12:28 PM GMT +05:30



 GPS Map Camera

Nagaon Bari, Maharashtra, India

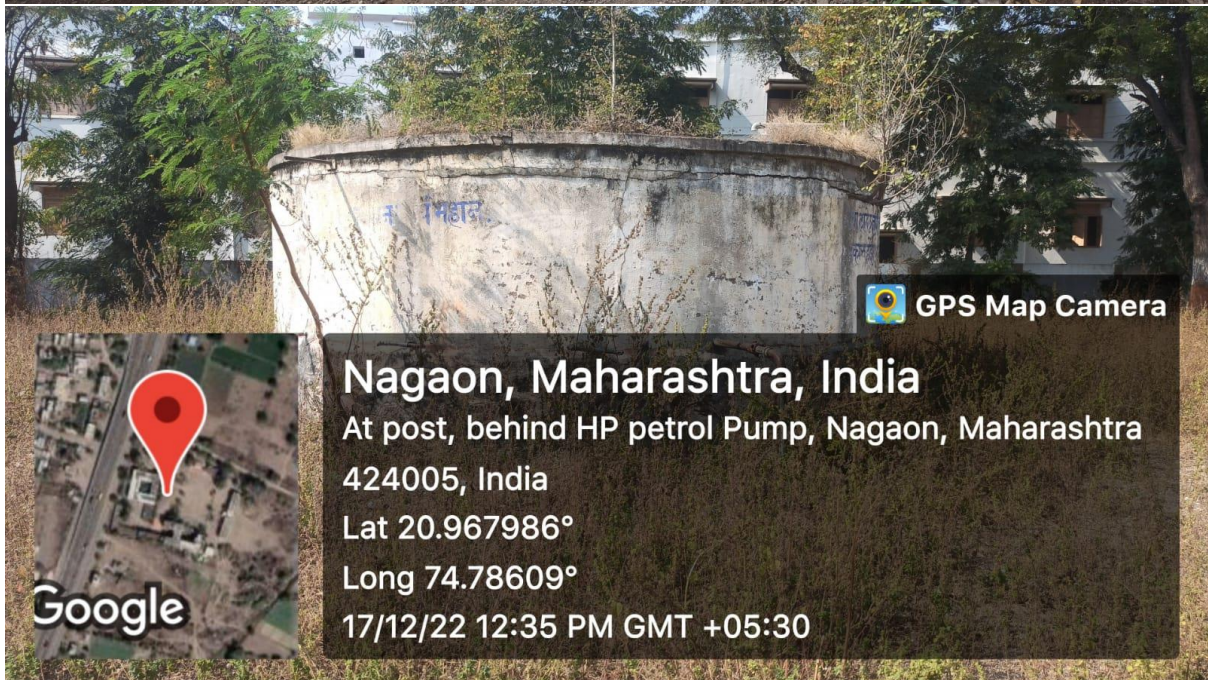
XQ8P+WH, Nagaon Bari, Maharashtra 424005, India


Lat 20.967725°

Long 74.786173°

17/12/22 12:36 PM GMT +05:30





 GPS Map Camera

Nagaon, Maharashtra, India

At post, behind HP petrol Pump, Nagaon, Maharashtra
424005, India


Lat 20.967986°

Long 74.78609°

17/12/22 12:35 PM GMT +05:30





 GPS Map Camera



Nagaon, Maharashtra, India


At post, behind HP petrol Pump, Nagaon,
Maharashtra 424005, India

Lat 20.967986°

Long 74.78609°

17/12/22 12:35 PM GMT +05:30



 GPS Map Camera



Nagaon Bari, Maharashtra, India

XQ8P+WH, Nagaon Bari, Maharashtra


424005, India

Lat 20.967677°

Long 74.786235°

17/12/22 12:37 PM GMT +05:30



 GPS Map Camera



Nagaon Bari, Maharashtra, India

XQ8P+WH, Nagaon Bari, Maharashtra

424005, India


Lat 20.967725°

Long 74.786173°

17/12/22 12:36 PM GMT +05:30

Google



 GPS Map Camera



Nagaon Bari, Maharashtra, India


XQ8P+WH, Nagaon Bari, Maharashtra 424005,
India


Lat 20.967475°

Long 74.786584°

17/12/22 12:15 PM GMT +05:30



 GPS Map Camera



Nagaon Bari, Maharashtra, India
XQ8P+WH, Nagaon Bari, Maharashtra 424005, India
Lat 20.967505°
Long 74.786241°
17/12/22 12:25 PM GMT +05:30