


Solar energy







 GPS Map Camera



**Nagaon Bari, Maharashtra, India**

XQ8P+WH, Nagaon Bari, Maharashtra

424005, India

Lat 20.967572°

Long 74.786098°

17/12/22 12:30 PM GMT +05:30





**Nagaon Bari, Maharashtra, India**

XQ8P+WH, Nagaon Bari, Maharashtra 424005, India

Lat 20.967566°

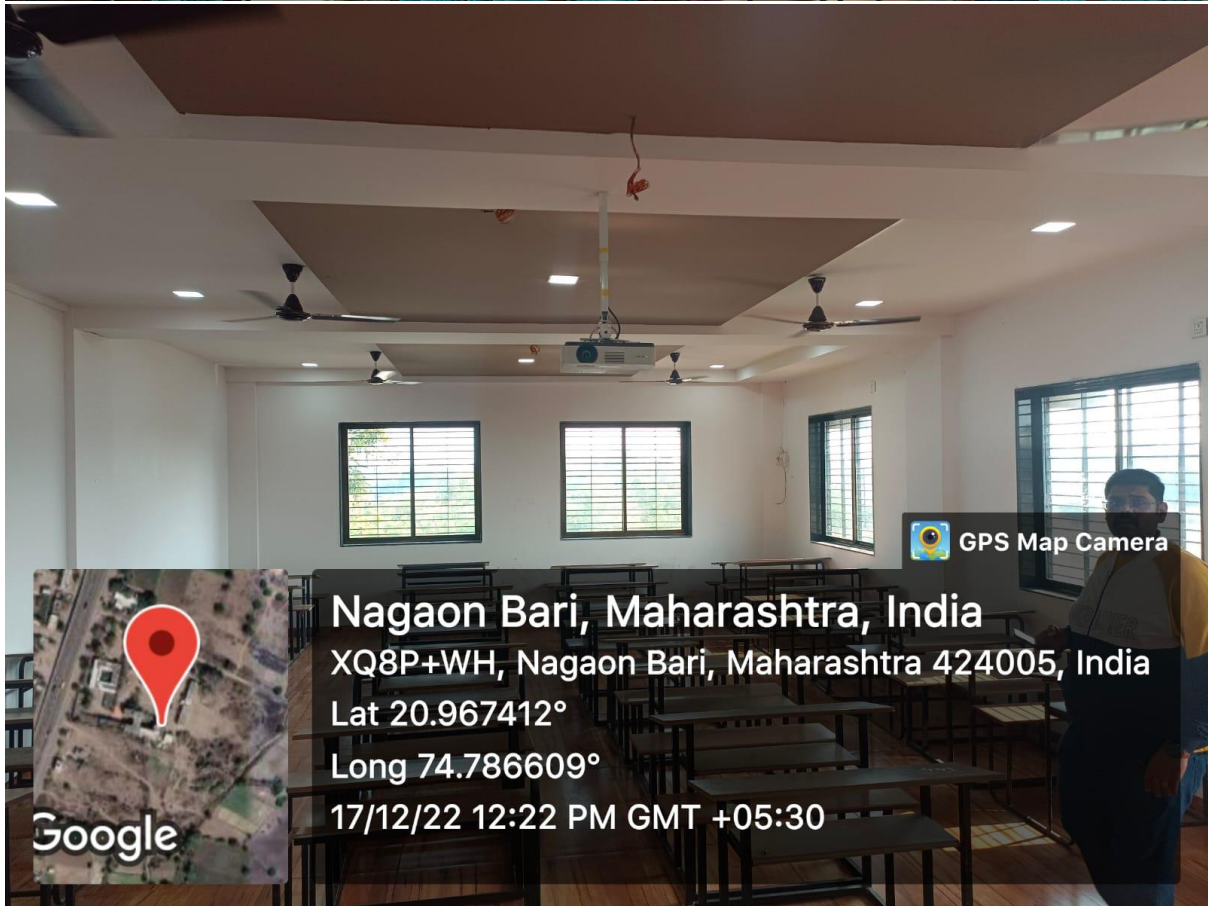
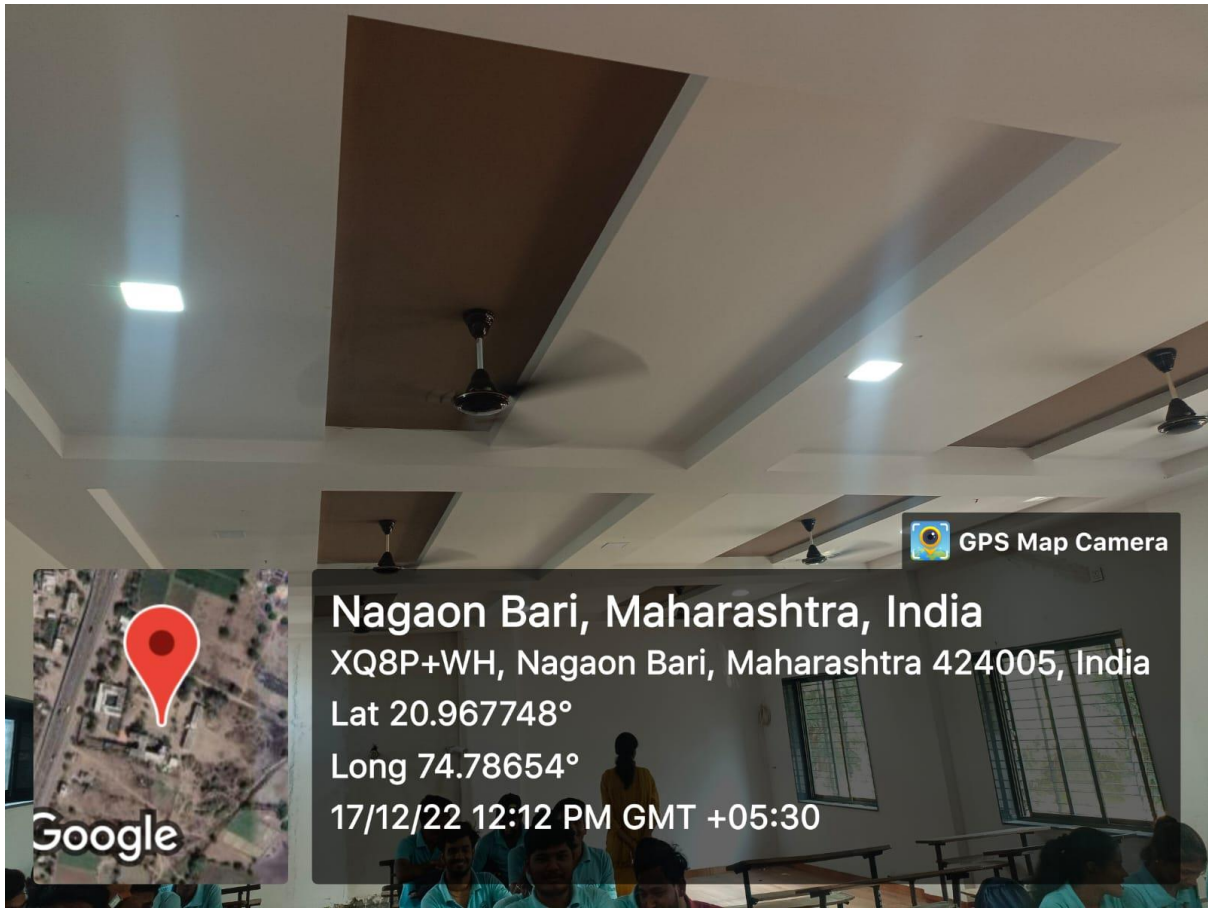
Long 74.786224°

17/12/22 12:29 PM GMT +05:30

Google

GPS Map Camera

Sensor-based energy conservation and Use of LED bulbs/ power efficient equipment







 GPS Map Camera

**Nagaon Bari, Maharashtra, India**

XQ8P+WH, Nagaon Bari, Maharashtra

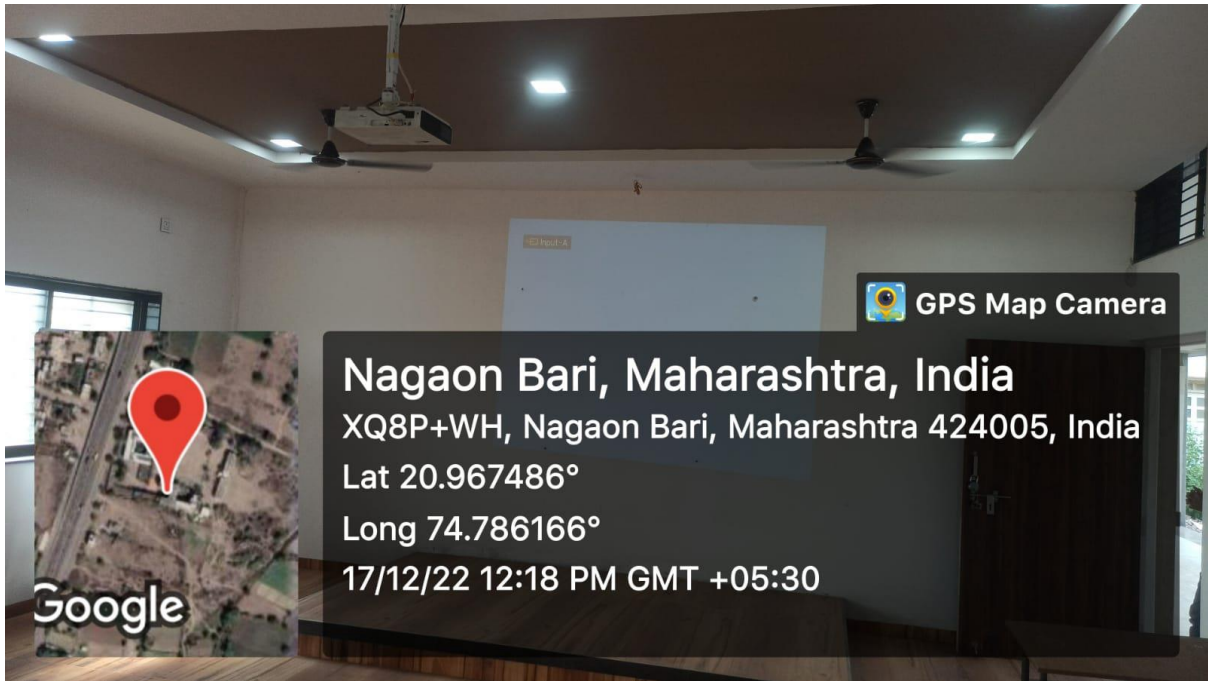
424005, India

Lat 20.967492°

Long 74.78616°

17/12/22 12:14 PM GMT +05:30

Google



 GPS Map Camera

**Nagaon Bari, Maharashtra, India**


XQ8P+WH, Nagaon Bari, Maharashtra 424005, India

Lat 20.967486°

Long 74.786166°

17/12/22 12:18 PM GMT +05:30

Google



GPS Map Camera



**Nagaon Bari, Maharashtra, India**

XQ8P+WH, Nagaon Bari, Maharashtra

424005, India

Lat 20.967491°

Long 74.786162°

17/12/22 12:18 PM GMT +05:30

Google



