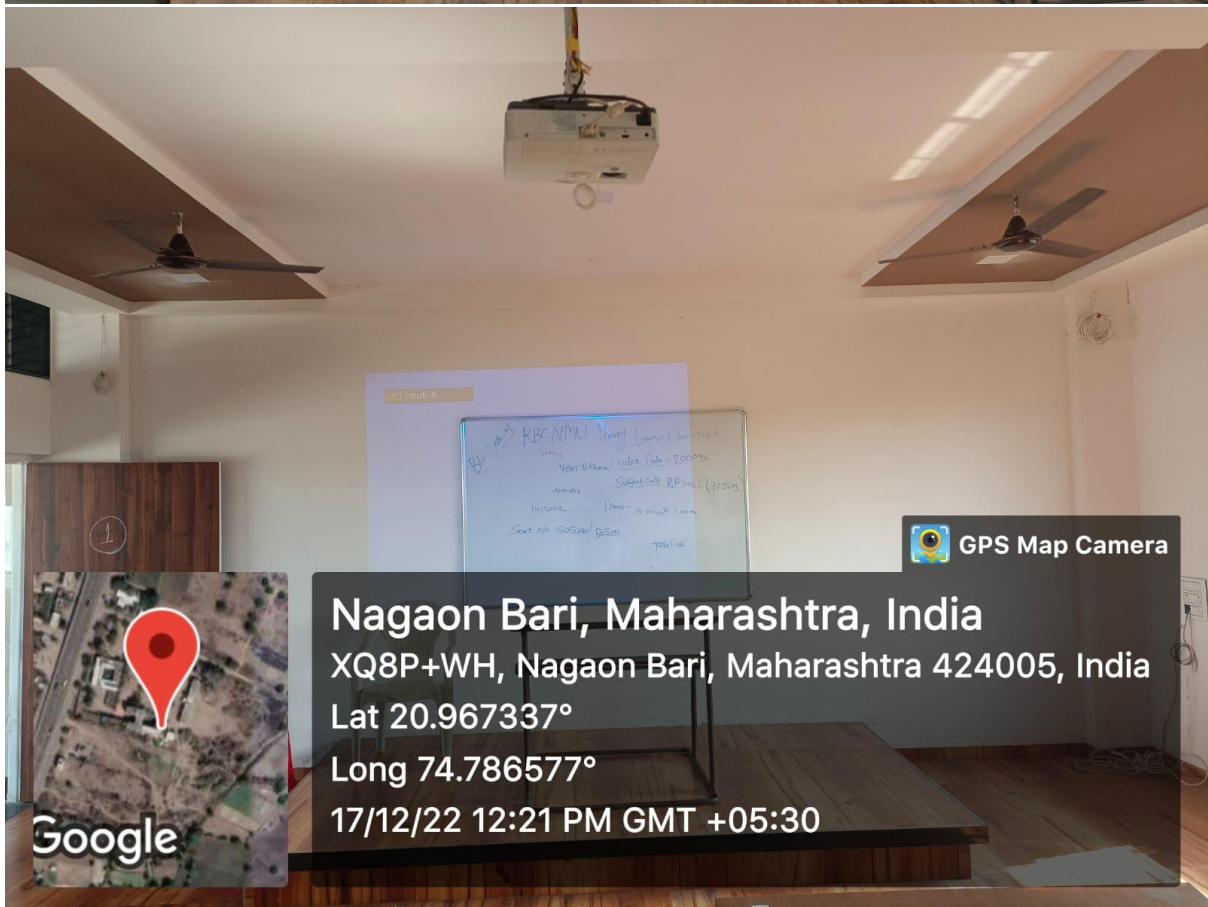
 GPS Map Camera

Nagaon Bari, Maharashtra, India
XQ8P+WH, Nagaon Bari, Maharashtra 424005, India
Lat 20.967504°
Long 74.78646°
17/12/22 12:18 PM GMT +05:30


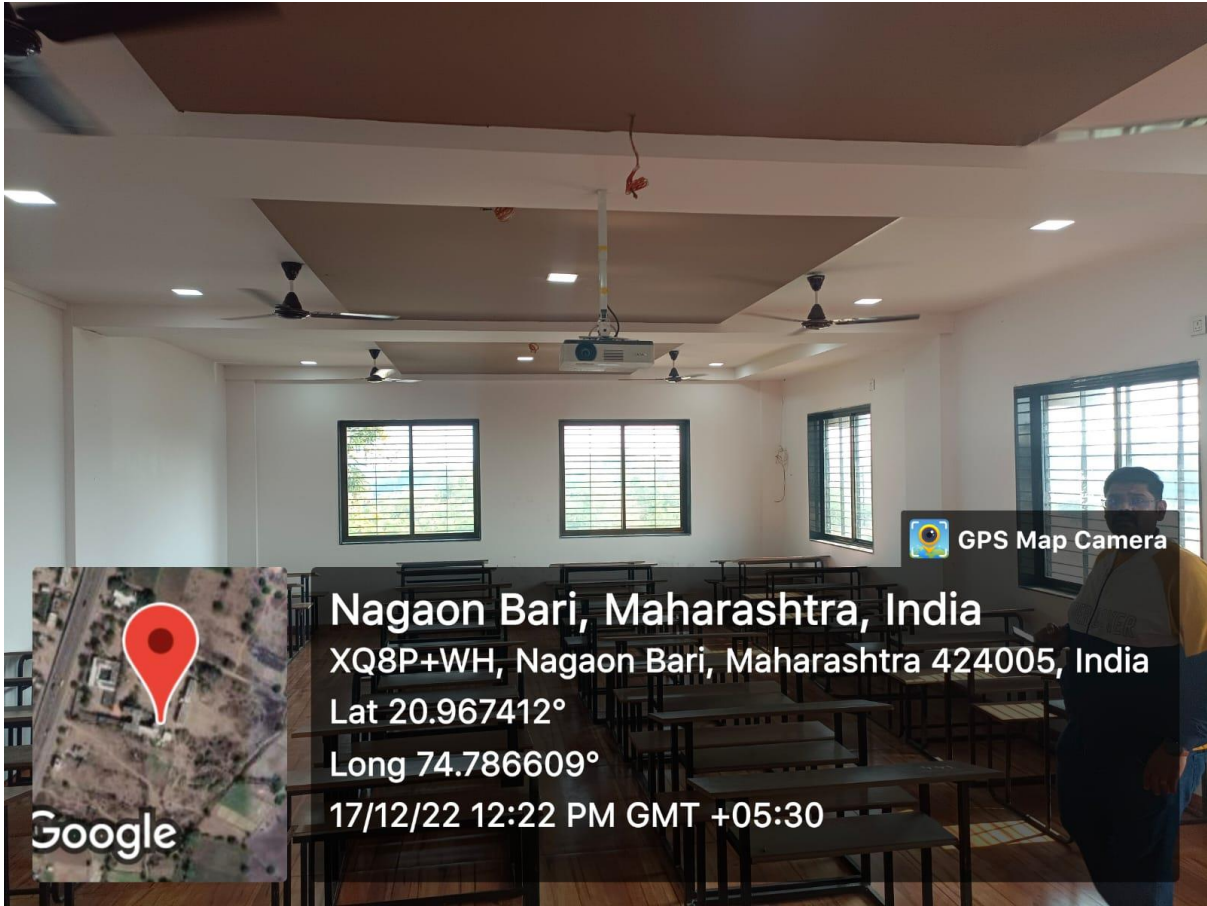
Google




 GPS Map Camera

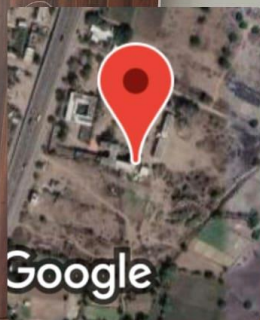
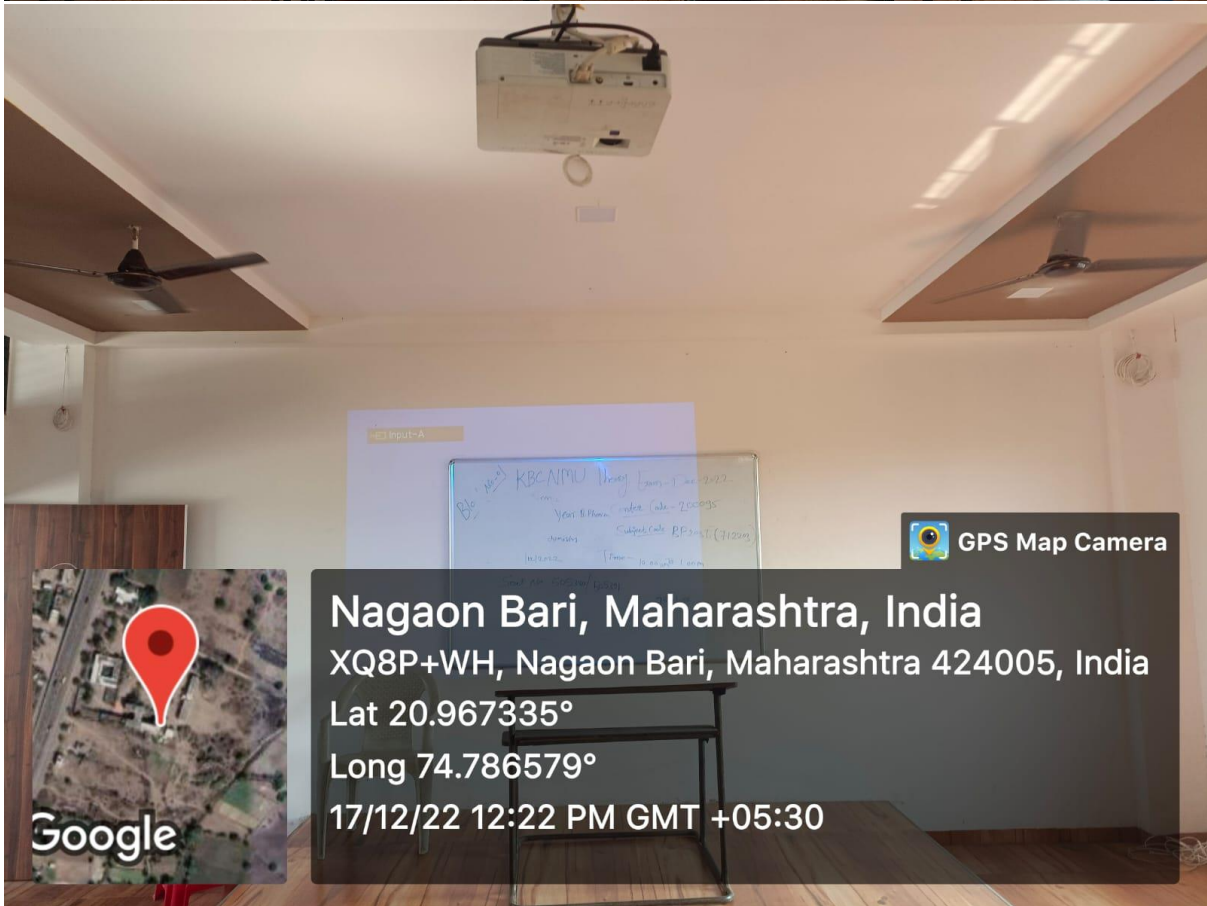
Nagaon Bari, Maharashtra, India
XQ8P+WH, Nagaon Bari, Maharashtra 424005, India
Lat 20.967337°
Long 74.786577°
17/12/22 12:21 PM GMT +05:30

Google



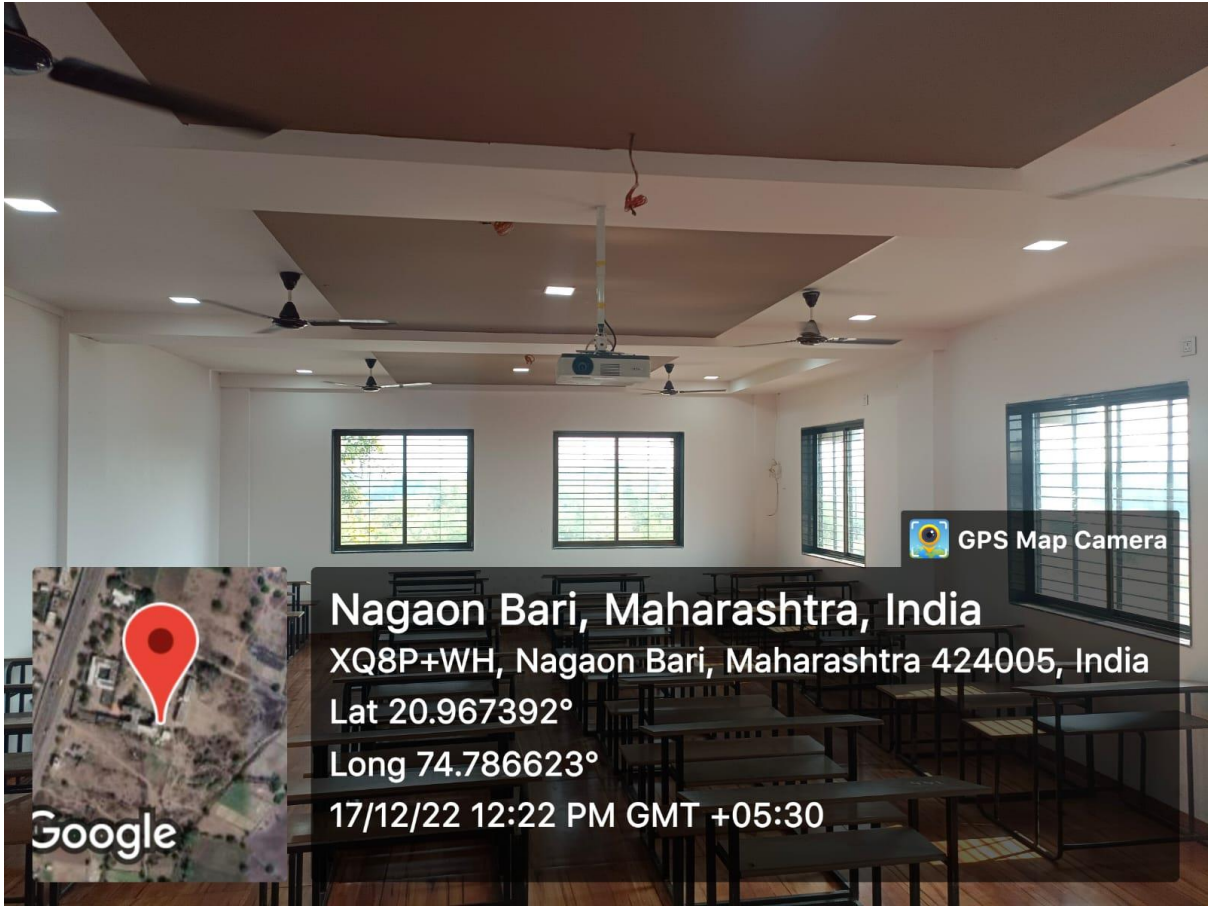
Nagaon Bari, Maharashtra, India
XQ8P+WH, Nagaon Bari, Maharashtra 424005, India
Lat 20.967412°
Long 74.786609°
17/12/22 12:22 PM GMT +05:30

 GPS Map Camera




Nagaon Bari, Maharashtra, India
XQ8P+WH, Nagaon Bari, Maharashtra 424005, India
Lat 20.967335°
Long 74.786579°
17/12/22 12:22 PM GMT +05:30

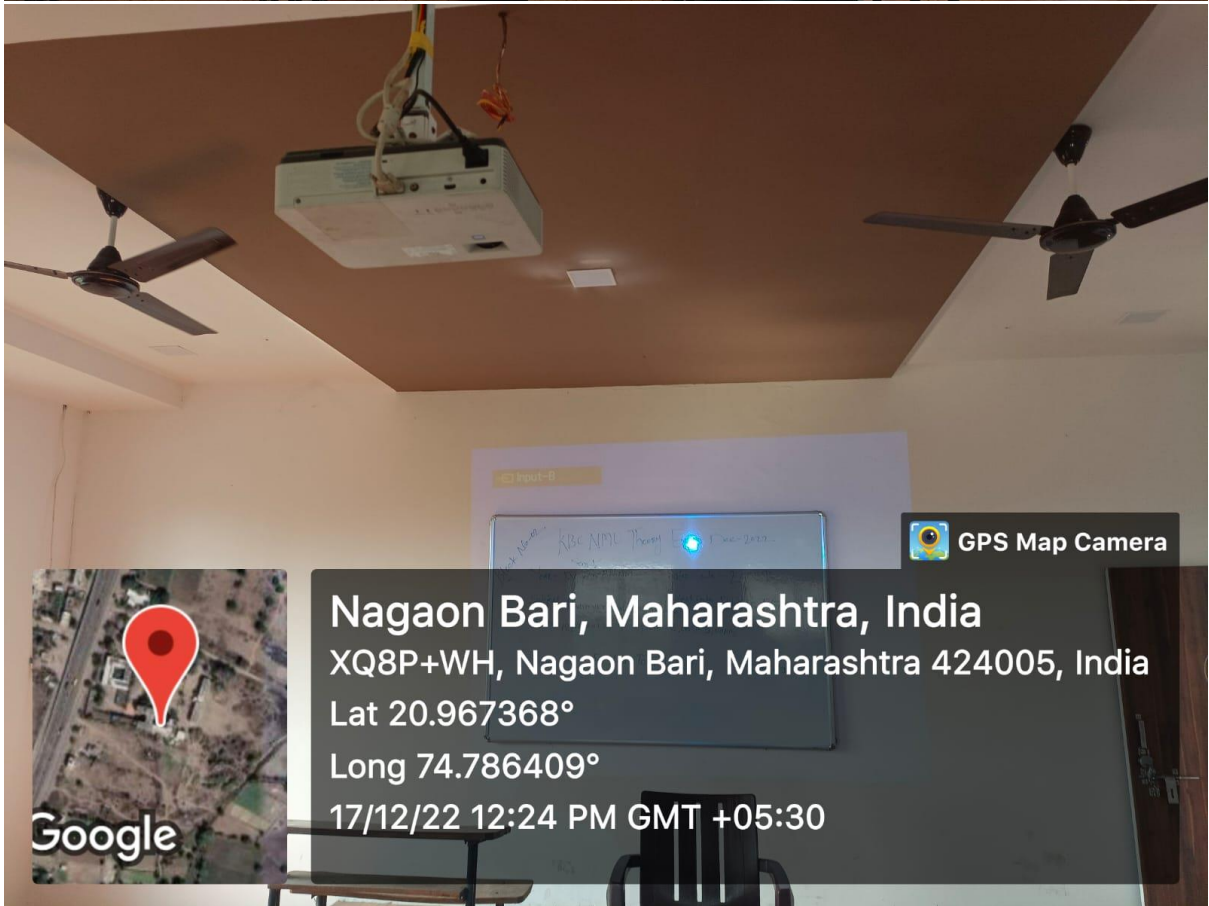
 GPS Map Camera




GPS Map Camera



Nagaon Bari, Maharashtra, India
XQ8P+WH, Nagaon Bari, Maharashtra 424005, India
Lat 20.967392°
Long 74.786623°
17/12/22 12:22 PM GMT +05:30



GPS Map Camera



Nagaon Bari, Maharashtra, India
XQ8P+WH, Nagaon Bari, Maharashtra 424005, India
Lat 20.967368°
Long 74.786409°
17/12/22 12:24 PM GMT +05:30






GPS Map Camera



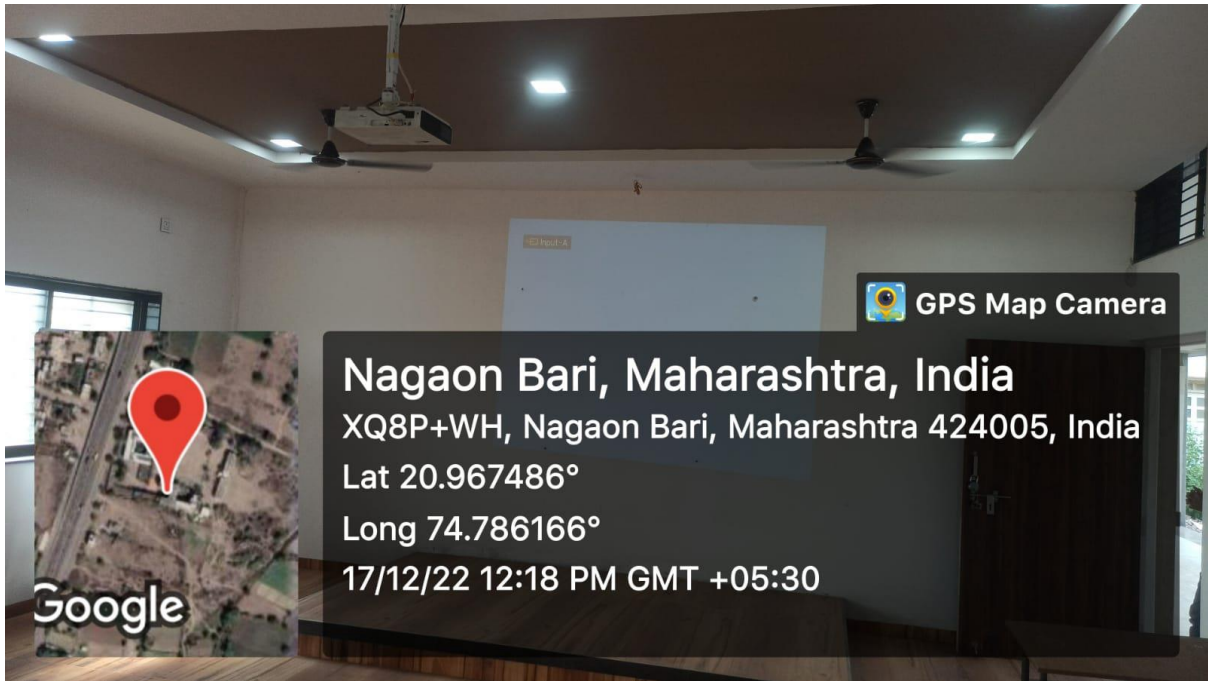
Nagaon Bari, Maharashtra, India
XQ8P+WH, Nagaon Bari, Maharashtra
424005, India
Lat 20.967486°
Long 74.786168°
17/12/22 12:12 PM GMT +05:30



GPS Map Camera




Nagaon Bari, Maharashtra, India
XQ8P+WH, Nagaon Bari, Maharashtra 424005, India
Lat 20.967491°
Long 74.786162°
17/12/22 12:20 PM GMT +05:30






GPS Map Camera



Nagaon Bari, Maharashtra, India
XQ8P+WH, Nagaon Bari, Maharashtra
424005, India
Lat 20.967509°
Long 74.786132°
17/12/22 12:21 PM GMT +05:30



GPS Map Camera



Nagaon Bari, Maharashtra, India
Mumbai - Agra National Hwy, Nagaon Bari,
Maharashtra 424307, India
Lat 20.978947°
Long 74.784724°
17/12/22 12:21 PM GMT +05:30



